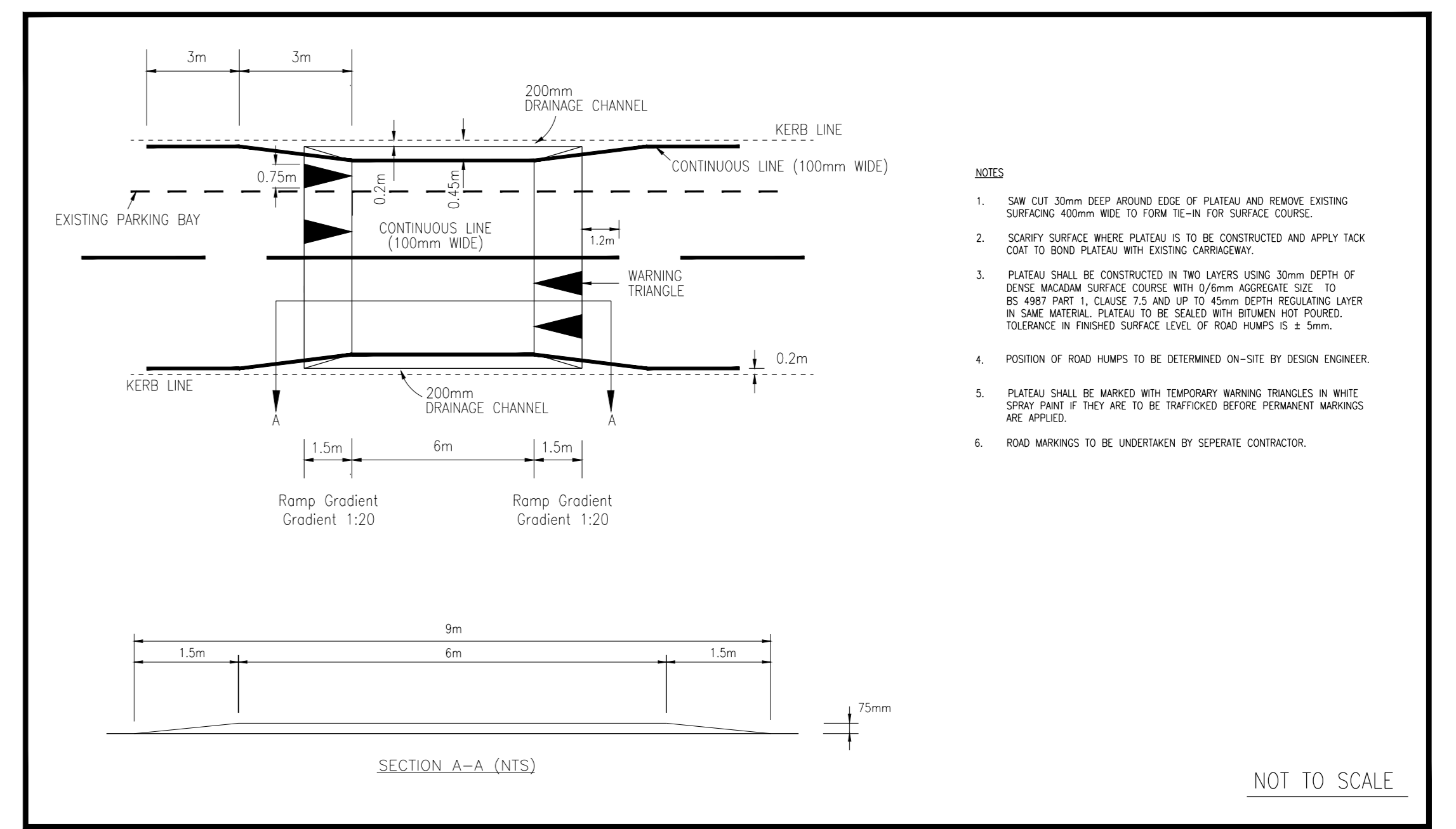
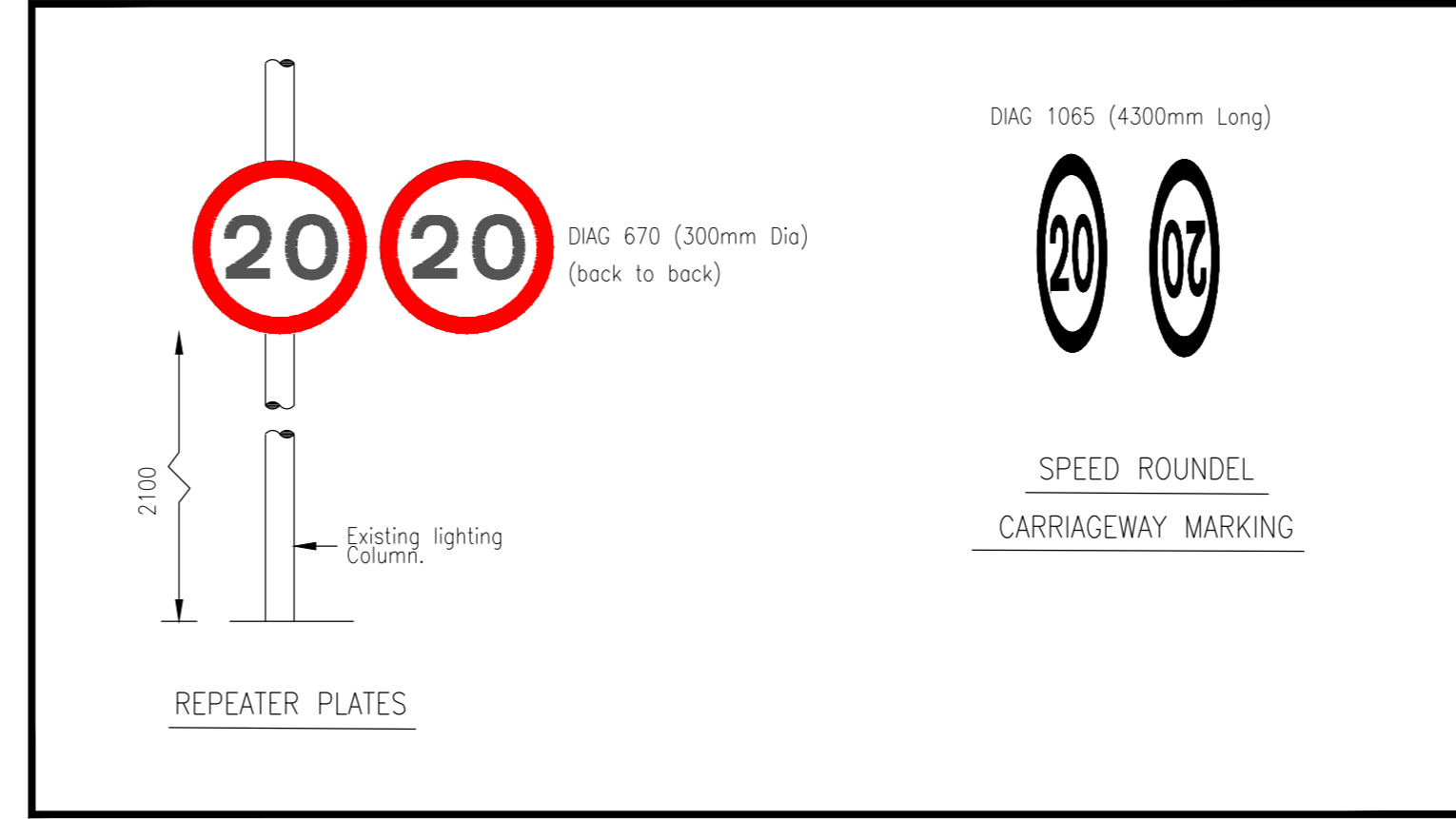


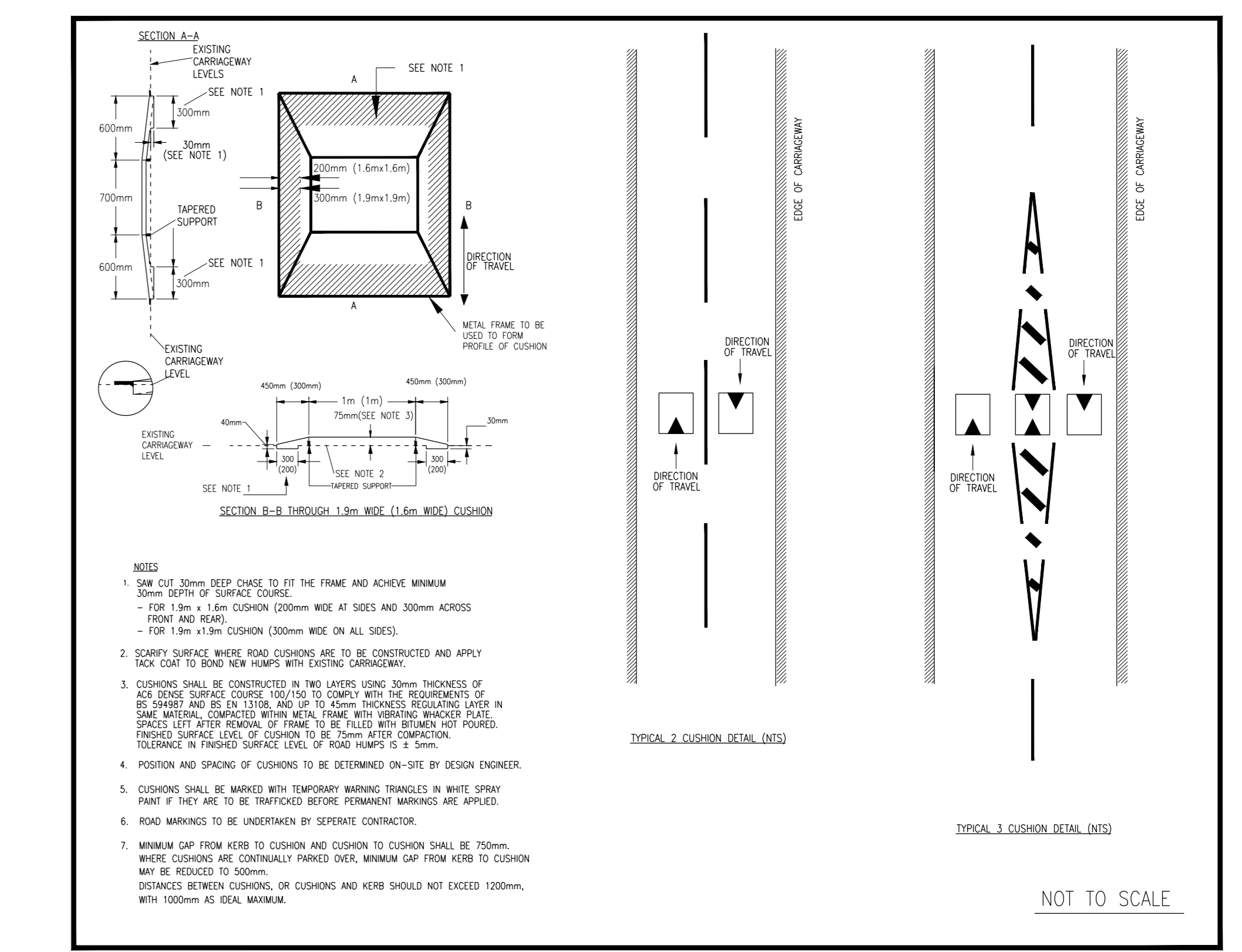
NOTES
 THE PROPOSALS DETAILED ON THIS DRAWING ARE PRELIMINARY AND MAY BE SUBJECT TO CHANGE FOLLOWING THE STATUTORY CONSULTATION PROCEDURE.

Reproduced from the OS MasterMap by permission of Ordnance Survey on behalf of the Controller of Her Majesty's Stationary Office. © Crown copyright 2008. All rights reserved. Licence number 100019304.

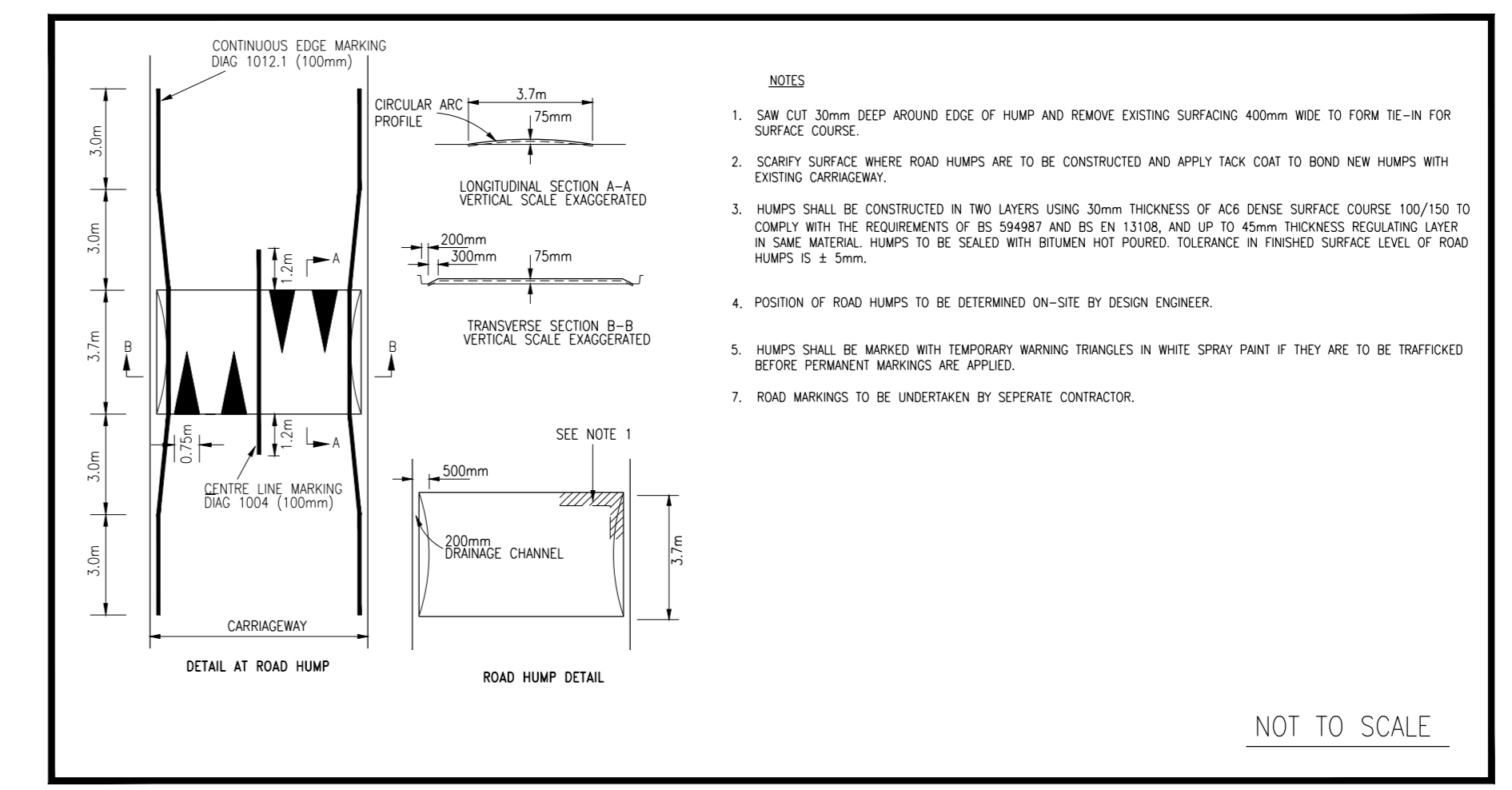
- LEGEND**
- PROPOSED SPEED ROUNDELS (CARRIAGEWAY MARKING).
 - PROPOSED 20 MPH REPEATER PLATES (FIX TO EXISTING LIGHTING COLUMN).
 - EXISTING LIGHTING COLUMN.
 - PROPOSED 20mph ZONE.
 - PROPOSED "ROUND TOP" ROAD HUMPS.
 - PROPOSED SPEED CUSHION (1.9m x 1.6m).
 - PROPOSED SPEED TABLE.



SPEED TABLE DETAIL (FREE DRAINING)
 NOT TO SCALE



SPEED CUSHION DETAIL
 (NOT TO SCALE)



ROUND TOP ROAD HUMPS DETAIL
 (NOT TO SCALE)

B	Notes and puffin crossing details	SP	08.11.19
	amended		
A	Original	SP	04.11.19
	Revision	Inits	Date



Department of Place
 Strategic Director: Steve Hartley

Design Office
 Planning, Transportation & Highways Service
 Traffic & Highways North
 Block 3 - Stockbridge Depot
 Royd Ings Avenue
 Keighley
 BD21 4BX

Project				
SILSDEN PRIMARY SCHOOL PROPOSED TRAFFIC MEASURES				
Client				
Engineer to Contract Richard Gelder B.Eng(Hons), I.Eng, MICE				
Design	SP	Drawn	SP	Checked
Scale(s) @ A0	N.T.S.	Approved	BA	Released
				Date
				04.11.19
Drawing Title				
PROPOSED 20MPH ZONE AND ASSOCIATED TRAFFIC CALMING MEASURES (INDICITIVE PLAN).				
Drawing No.				
P/HS/THN/104600/TM/CON-1B				